



### District Report Card: 2017


<b>State:</b> Jharkhand	<b>District:</b> Chatra
<b>Class:</b> 8	<b>Subject:</b> SST
<b>Schools:</b> 51	<b>Students:</b> 1136


### Participation/Coverage


#### Students

<div>GENDER</div> <div></div>	Boys		Girls	
	Number	%	Number	%
	555	48.86	581	51.14

<div>AREA</div> <div></div>	Rural		Urban	
	Number	%	Number	%
	1106	97.36	30	2.64

<div>CATEGORY</div> <div></div>	SC		ST		OBC		GEN	
	Number	%	Number	%	Number	%	Number	%
	285	25.09	14	1.23	763	67.17	74	6.51

<div>CWSN</div> <div></div>	LD	VI	HI	S&LD	ID	Oth
	3	1	0	3	0	39

<div>Management</div> <div></div>	Government		Government-aided	
	Number	%	Number	%
	1114	98.06	22	1.94

### Average Performance of Students in SST (%)

Overall	Gender		Area		Management		Social Group			
	Male	Female	Rural	Urban	Govt.	Aided	SC	ST	OBC	GEN
62.61	62.39	62.81	62.31	73.56	62.15	85.76	62.22	75.24	62.02	67.75

### Performance on Learning Outcomes (LOs)

Learning Outcomes	Description	Average Performance(%)
SST605	Identifies latitudes and longitudes, e.g., poles, equator, tropics, States/UTs of India and other neighboring countries on globe and the world map	65.14
SST610	Locates important historical sites, places on an outline map of India.	48.97
SST625	Describes the functioning of rural and urban local government bodies in sectors like health and education	37.24
SST703	Explains preventive actions to be undertaken in the event of disasters	59.24
SST704	Describes formation of landforms due to various factors	51.55
SST722	Explains the significance of equality in democracy	59.17
SST726	Describes the process of election to the legislative assembly	73.56
SST731	Explains the functioning of media with appropriate examples from newspapers	76.44
SST733	Differentiates between different kinds of markets	85.17
SST734	Traces how goods travel through various market places	77.34
SST802	Describes major crops, types of farming and agricultural practices in her/his own area/state	75.88
SST805	Locates distribution of important minerals e.g. coal and mineral oil on the world map	45.32
SST807	Justifies judicious use of natural resources	62.41
SST809	Draws interrelationship between types of farming and development in different regions of the world	49.82
SST810	Distinguishes the modern period from the medieval and the ancient periods through the use of sources	55.40
SST815	Explains the origin, nature and spread of the revolt of 1857 and the lessons learned from it.	77.24
SST816	Analyses the decline of pre-existing urban centers and handicraft industries and the development of new urban centers and industries in India during the colonial period	54.75
SST818	Analyses the issues related to caste, women, widow remarriage, child marriage, social reforms and the laws and policies of colonial administration towards these issues	65.05
SST823	Applies the knowledge of the Fundamental Rights to find out about their violation, protection and promotion in a given situation	54.58
SST827	Describes the process of making a law. (e.g. Domestic Violence Act, RTI Act, RTE Act)	69.48
SST831	Identifies the role of Government in providing public facilities such as water, sanitation, road, electricity etc., and recognizes their availability	62.30
SST833	Draws bar diagram to show population of different countries/India/states	73.20

#### Range of Performance of Students who Answered Correctly

Below 30%		30% - 50%		50% - 75%		Above 75%	
Number	%	Number	%	Number	%	Number	%
89	7.83	200	17.61	515	45.33	332	29.23

## **Lowest Performing Learning Outcomes (LOs)**

- 1 - Describes the functioning of rural and urban local government bodies in sectors like health and education (37.24)
- 2 - Locates distribution of important minerals e.g. coal and mineral oil on the world map (45.32)
- 3 - Locates important historical sites, places on an outline map of India. (48.97)
- 4 - Draws interrelationship between types of farming and development in different regions of the world (49.82)
- 5 - Describes formation of landforms due to various factors (51.55)